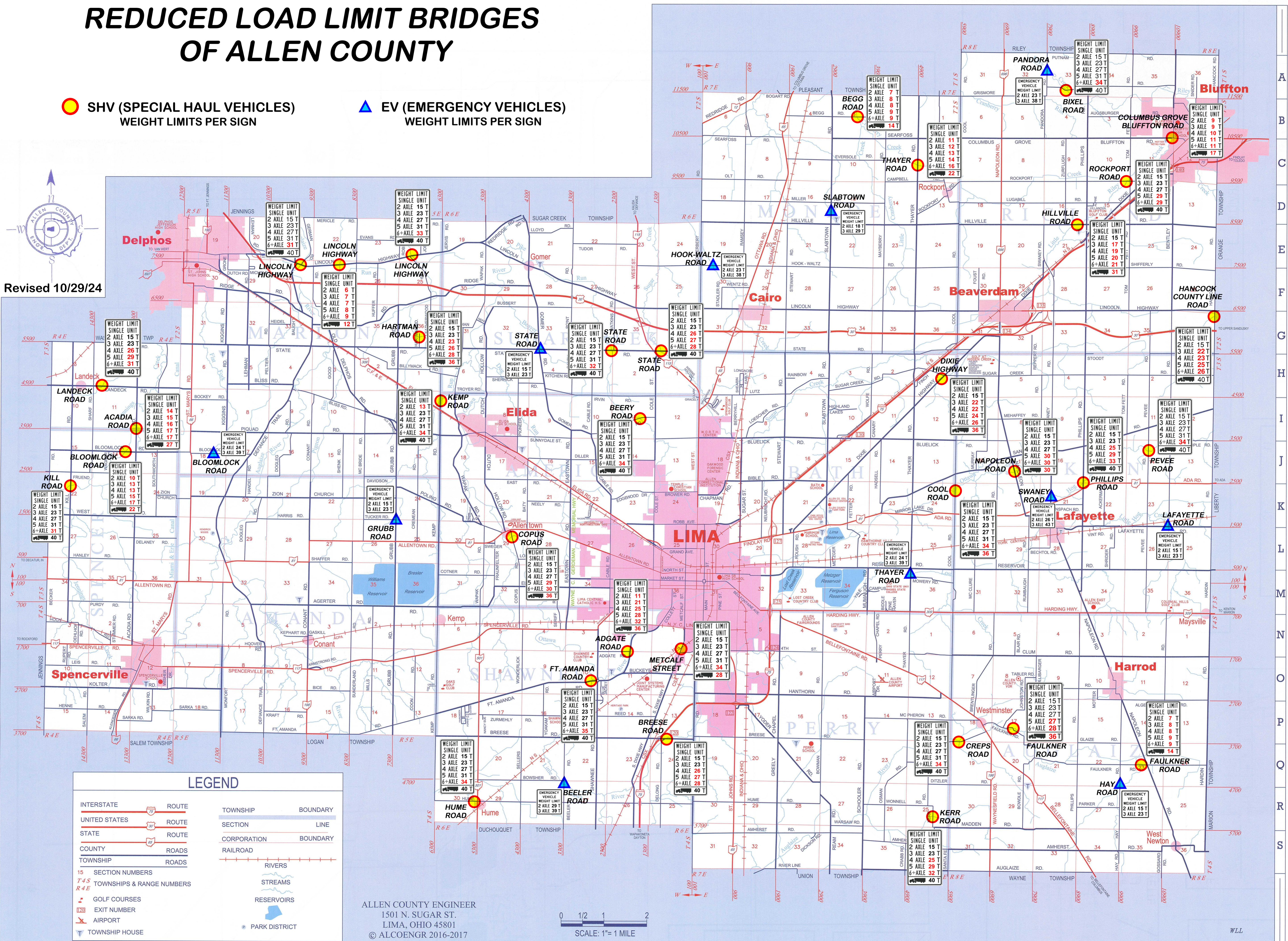


# REDUCED LOAD LIMIT BRIDGES OF ALLEN COUNTY




















 **SHV (SPECIAL HAUL VEHICLES)**  
WEIGHT LIMITS PER SIGN

 **EV (EMERGENCY VEHICLES)**  
WEIGHT LIMITS PER SIGN

Revised 10/29/24



## LEGEND

- |  |       |  |
|--|-------|--|
|  INTERSTATE         | ROUTE |  TOWNSHIP BOUNDARY    |
|  UNITED STATES      | ROUTE |  SECTION LINE         |
|  STATE              | ROUTE |  CORPORATION BOUNDARY |
|  COUNTY             | ROADS |  RAILROAD             |
|  TOWNSHIP           | ROADS |  RIVERS               |
|  15 SECTION NUMBERS |       |  STREAMS              |
|  T 4 S R 4 E        |       |  RESERVOIRS           |
|  GOLF COURSES       |       |  PARK DISTRICT        |
|  120 EXIT NUMBER    |       |  |
|  AIRPORT            |       |  |
|  TOWNSHIP HOUSE     |       |  |

ALLEN COUNTY ENGINEER  
1501 N. SUGAR ST.  
LIMA, OHIO 45801  
© ALCOENGR 2016-2017

SCALE: 1" = 1 MILE