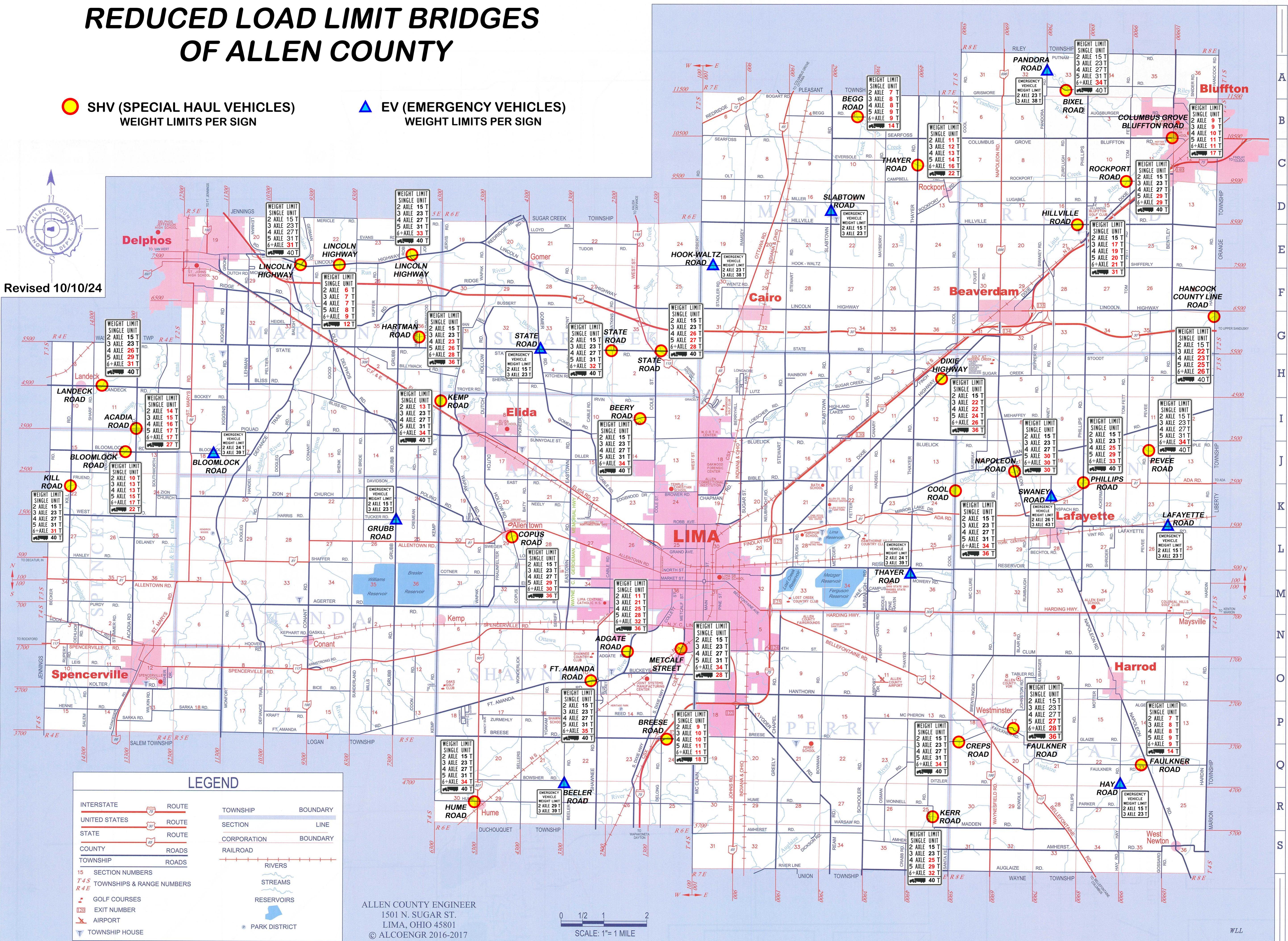


REDUCED LOAD LIMIT BRIDGES OF ALLEN COUNTY


















 SHV (SPECIAL HAUL VEHICLES)
WEIGHT LIMITS PER SIGN

 EV (EMERGENCY VEHICLES)
WEIGHT LIMITS PER SIGN

Revised 10/10/24



LEGEND

| | | | |
|---|---------------------------|---|---------------|
|  | ROUTE |  | BOUNDARY |
|  | ROUTE |  | LINE |
|  | ROUTE |  | BOUNDARY |
|  | ROADS |  | RAILROAD |
|  | ROADS |  | RIVERS |
|  | SECTION NUMBERS |  | STREAMS |
|  | TOWNSHIPS & RANGE NUMBERS |  | RESERVOIRS |
|  | GOLF COURSES |  | PARK DISTRICT |
|  | EXIT NUMBER | | |
|  | AIRPORT | | |
|  | TOWNSHIP HOUSE | | |

ALLEN COUNTY ENGINEER
1501 N. SUGAR ST.
LIMA, OHIO 45801
© ALCOENGR 2016-2017

SCALE: 1" = 1 MILE

WLL