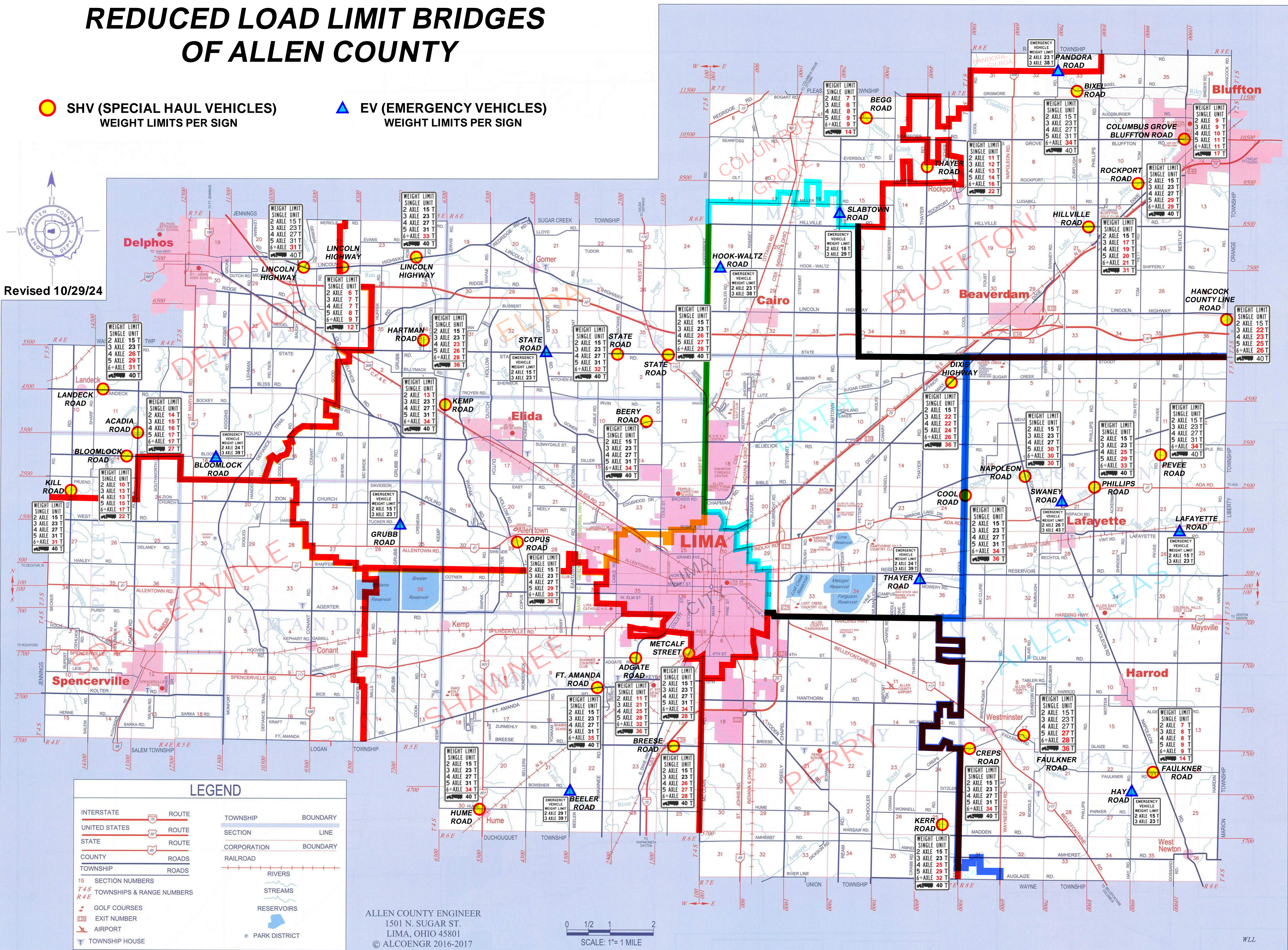


# REDUCED LOAD LIMIT BRIDGES OF ALLEN COUNTY


















 SHV (SPECIAL HAUL VEHICLES) WEIGHT LIMITS PER SIGN

 EV (EMERGENCY VEHICLES) WEIGHT LIMITS PER SIGN

Revised 10/29/24



### LEGEND

	ROUTE		TOWNSHIP BOUNDARY
	ROUTE		SECTION LINE
	ROUTE		CORPORATION BOUNDARY
	ROADS		RAILROAD
	ROADS		RIVERS
	SECTION NUMBERS		STREAMS
	TOWNSHIPS & RANGE NUMBERS		RESERVOIRS
	GOLF COURSES		PARK DISTRICT
	EXIT NUMBER		
	AIRPORT		
	TOWNSHIP HOUSE		

ALLEN COUNTY ENGINEER  
 1501 N. SUGAR ST.  
 LIMA, OHIO 45801  
 © ALCOENGR 2016-2017

SCALE: 1" = 1 MILE

WLL