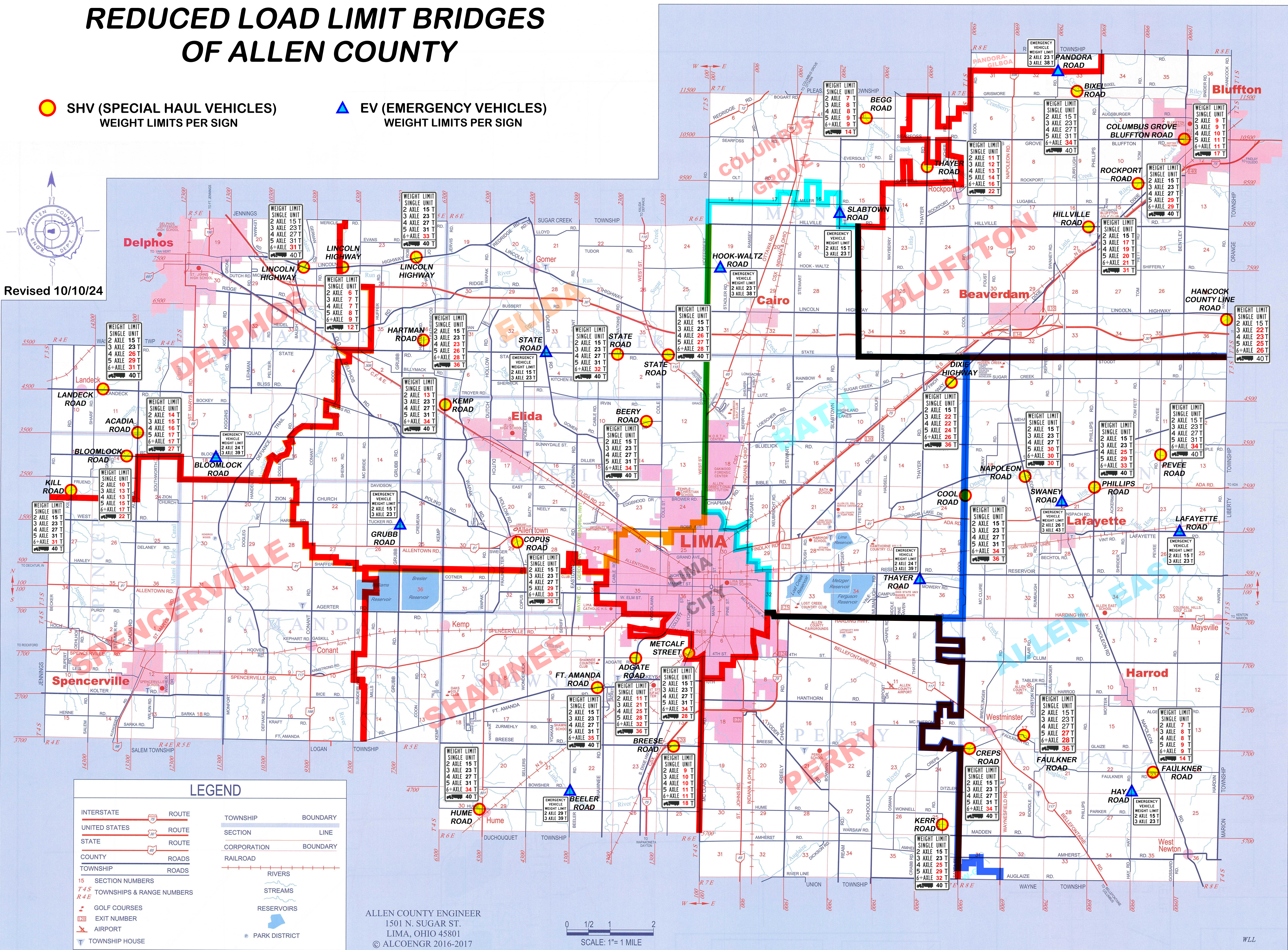


REDUCED LOAD LIMIT BRIDGES OF ALLEN COUNTY




















 SHV (SPECIAL HAUL VEHICLES) WEIGHT LIMITS PER SIGN

 EV (EMERGENCY VEHICLES) WEIGHT LIMITS PER SIGN

Revised 10/10/24



LEGEND

	ROUTE		TOWNSHIP BOUNDARY
	ROUTE		SECTION LINE
	ROUTE		CORPORATION BOUNDARY
	ROADS		RAILROAD
	ROADS		RIVERS
	SECTION NUMBERS		STREAMS
	TOWNSHIPS & RANGE NUMBERS		RESERVOIRS
	GOLF COURSES		PARK DISTRICT
	EXIT NUMBER		
	AIRPORT		
	TOWNSHIP HOUSE		

ALLEN COUNTY ENGINEER
 1501 N. SUGAR ST.
 LIMA, OHIO 45801
 © ALCOENGR 2016-2017

SCALE: 1" = 1 MILE