


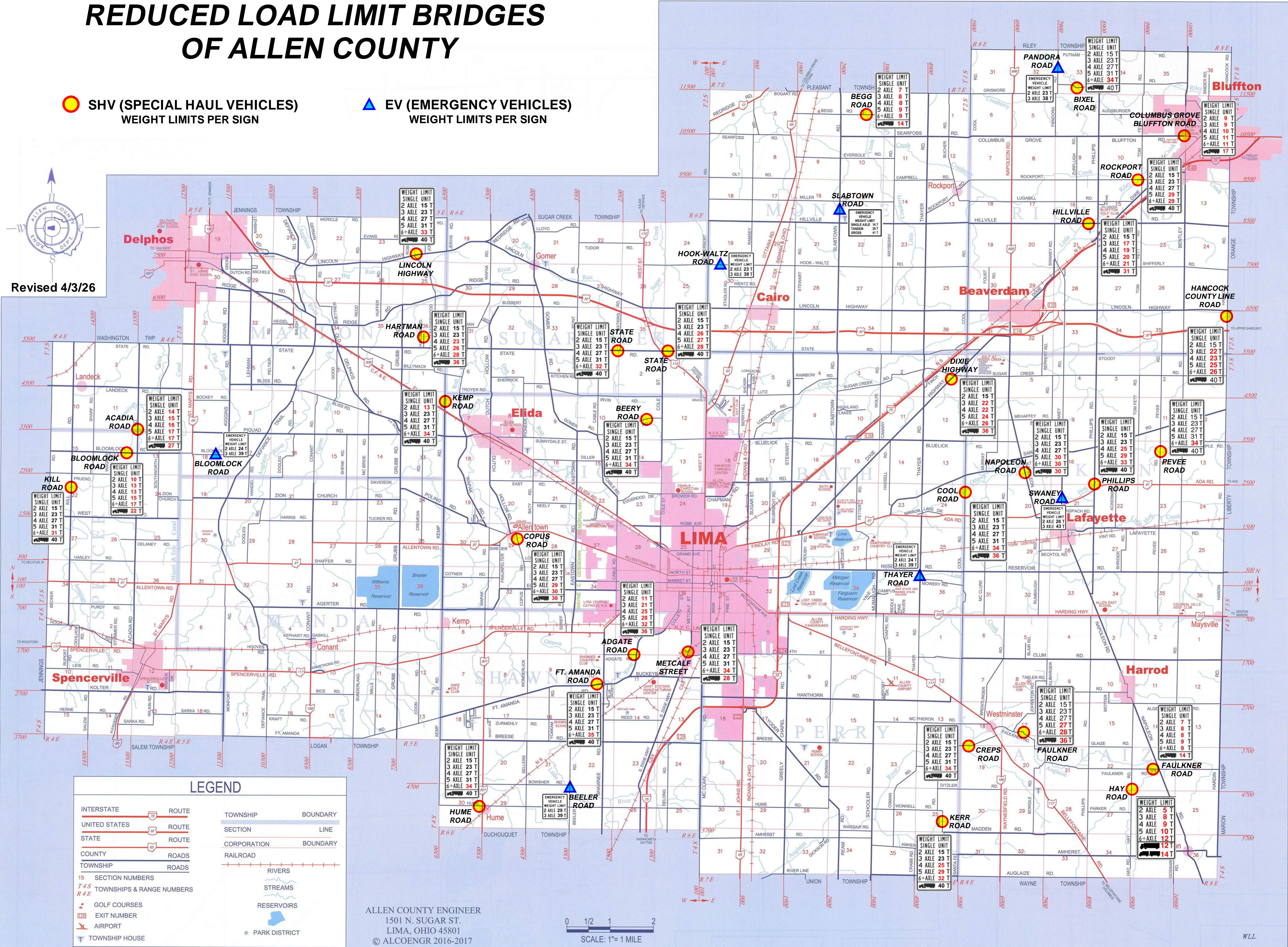
# REDUCED LOAD LIMIT BRIDGES OF ALLEN COUNTY

 SHV (SPECIAL HAUL VEHICLES)  
WEIGHT LIMITS PER SIGN

























 EV (EMERGENCY VEHICLES)  
WEIGHT LIMITS PER SIGN



Revised 4/3/26



### LEGEND

 INTERSTATE	 ROUTE	 TOWNSHIP BOUNDARY
 UNITED STATES	 ROUTE	 SECTION LINE
 STATE	 ROUTE	 CORPORATION BOUNDARY
 COUNTY	 ROADS	 RAILROAD
 TOWNSHIP	 ROADS	 RIVERS
 15 SECTION NUMBERS		 STREAMS
 T4S R4E		 RESERVOIRS
 GOLF COURSES		 PARK DISTRICT
 120 EXIT NUMBER		
 AIRPORT		
 TOWNSHIP HOUSE		

ALLEN COUNTY ENGINEER  
1501 N. SUGAR ST.  
LIMA, OHIO 45801  
© ALCOENGR 2016-2017

