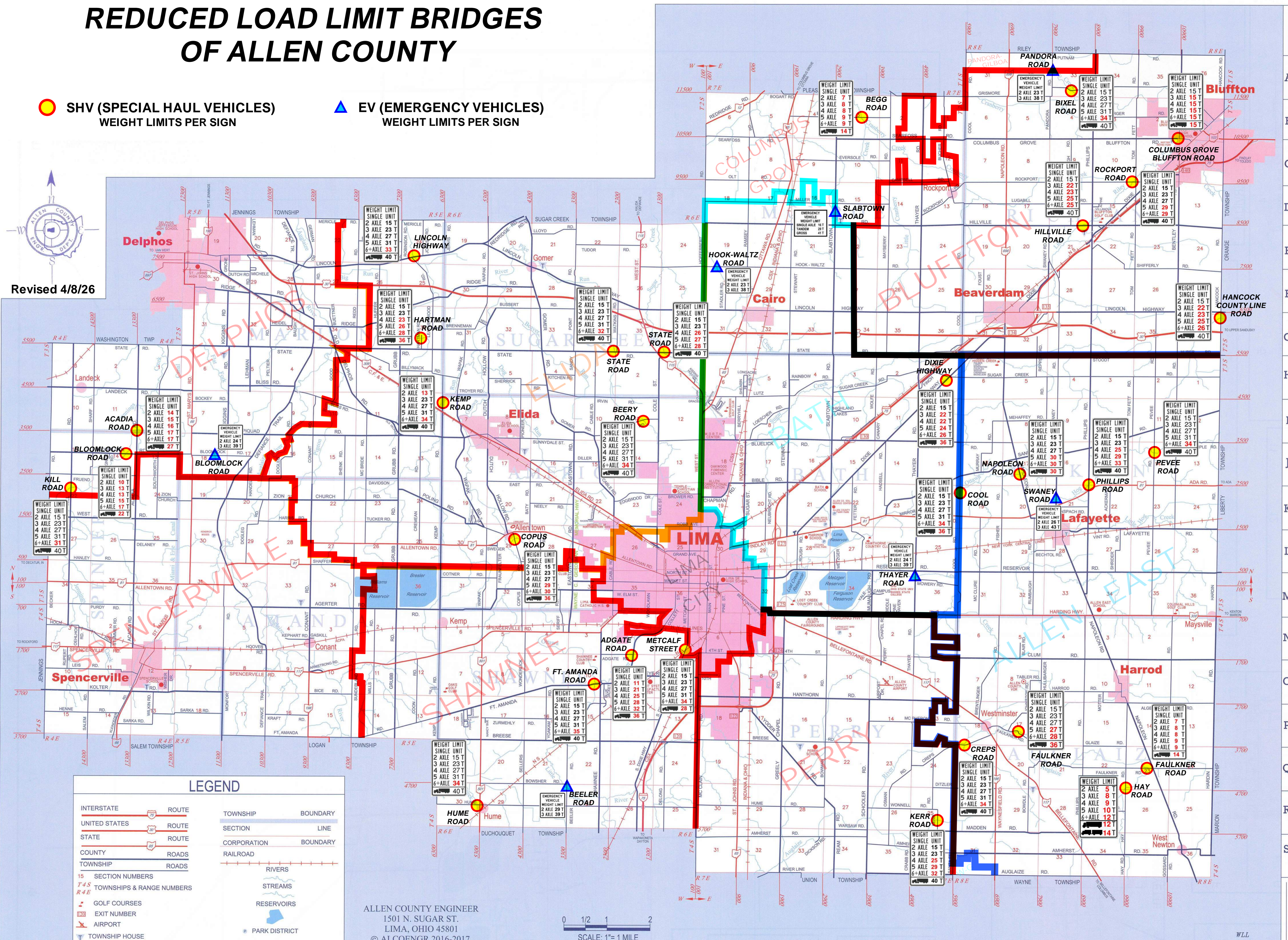


REDUCED LOAD LIMIT BRIDGES OF ALLEN COUNTY




















 SHV (SPECIAL HAUL VEHICLES) WEIGHT LIMITS PER SIGN

 EV (EMERGENCY VEHICLES) WEIGHT LIMITS PER SIGN

Revised 4/8/26



LEGEND

| | |
|---|--|
|  INTERSTATE ROUTE |  TOWNSHIP BOUNDARY |
|  UNITED STATES ROUTE |  SECTION LINE |
|  STATE ROUTE |  CORPORATION BOUNDARY |
|  COUNTY ROADS |  RAILROAD |
|  TOWNSHIP ROADS |  RIVERS |
|  15 SECTION NUMBERS |  STREAMS |
|  T4S R4E TOWNSHIPS & RANGE NUMBERS |  RESERVOIRS |
|  GOLF COURSES |  PARK DISTRICT |
|  120 EXIT NUMBER | |
|  AIRPORT | |
|  TOWNSHIP HOUSE | |

ALLEN COUNTY ENGINEER
 1501 N. SUGAR ST.
 LIMA, OHIO 45801
 © ALCOENGR 2016-2017

SCALE: 1" = 1 MILE