

ALLEN COUNTY, OHIO

OFFICE OF THE COUNTY ENGINEER

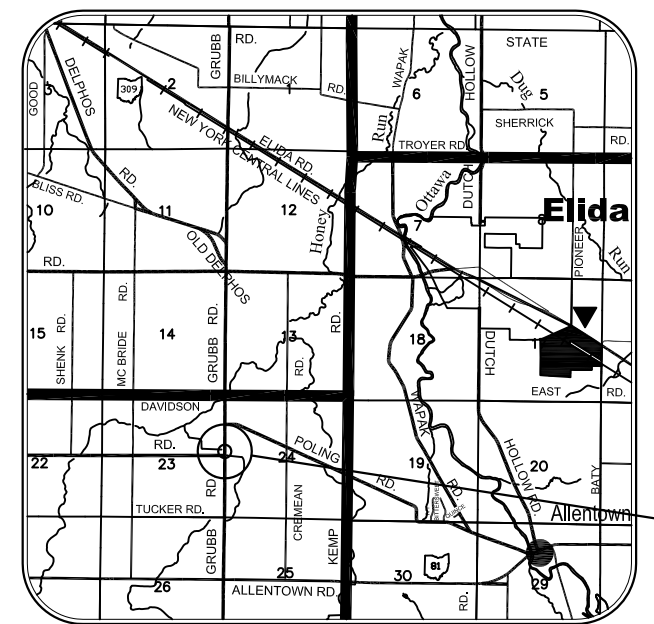
GRUBB ROAD BRIDGE NO. ALL-CR 77-5.50, PID 104252

OVER PETITIONED DITCH #1063 ROSS MILLER

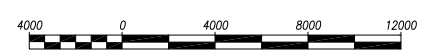
AMANDA TOWNSHIP

CONVENTIONAL SIGNS

- County Line ————
- Township Line ————
- Section Line ———— SECTION 34
- Corporation Line ———— or ————
- Fence Line (existing) —X—X— (proposed) —X—X—
- Center Line 10+00 11+00 12+00 13+00 14+00
- Existing Communications Line ———— T ———— T ————
- Existing San. Sewer (to be abandoned) —X—X—
- Trees Stumps (to be removed)
- Utility Poles: Telephone Power Light
- Limited Access (only) ———— LA ————
- Right of Way (only) ———— R/W ————
- Limited Access & Right of Way ———— LA & RW ————
- Existing Right of Way ———— EX R/W ———— EX R/W ————
- Proposed Right-of-Way ———— PROP R/W ————
- Property Line ———— (in existing fence) —X—X—
- Railroad ———— or ————
- Existing Water Main (to be abandoned) —X—X—
- Guardrail (existing) (proposed)
- Signs (existing) (proposed)



VICINITY MAP



- PORTION TO BE IMPROVED
- STATE ROUTES ST. RT. 696
- OTHER ROADS
- DETOUR ROUTE

SCALES

- Plan
- Profile: Horizontal
- Profile: Vertical
- Cross Sections: Horizontal
- Cross Sections: Vertical

LINE DATA

INDEX OF SHEETS

<u>Length of Project</u>		Title Sheet	1
Begin Project	Station 9+25.00	Typical Section	2
End Project	Station 11+75.00	General Notes	3
		General Summary	4
		Plan & Profile	5
Net Length of Project	250 Linear Feet	Cross Sections	6-7
	= 0.047 Mile	Structure Over 20' Span	8-16

Supplemental Prints of Standard Construction Drawings							
DRAWING	DATE	DRAWING	DATE	DRAWING	DATE	DRAWING	DATE
BP-3.1	7/18/14	MGS-4.1	1/20/17	TC-61.30	1/20/17	PSBD-2-07	7/20/18
MGS-1.1	1/19/18	MGS-4.2	7/19/13	MT-101.60	7/20/18	TST-1-99	7/20/18
MGS-2.1	1/19/18	DM-1.1	7/21/17	MT-105.10	1/20/17		
MGS-3.1	1/19/18	DM-4.4	1/15/16	DS-1-92	7/18/03		

2016 SPECIFICATIONS

The standard specifications of The State of Ohio, Department of Transportation, Dated January 1, 2016 including changes and supplemental specifications listed in the proposal shall govern the construction of this project.
 We the Commissioners of Allen County, Ohio, in formal session, hereby approve these plans and certify that the necessary Right-of-Way is available.

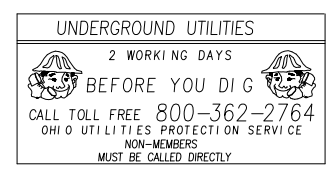
APPROVED: _____ BOARD OF ALLEN COUNTY COMMISSIONERS

DATE _____

I hereby approve these plans and declare that the making of this improvement will require the closing to traffic of the roadway.

APPROVED: _____

DATE _____ ALLEN COUNTY ENGINEER



Plans Prepared By:
ALLEN COUNTY ENGINEER
 1501 N. Sugar St.
 Lima, Ohio 45801-3136