

**RESOLUTION-COMMISSIONER'S FINDING FOR THE IMPROVEMENT  
AMENDMENTS #3 AND #4**

**In the Matter of the Single County Ditch #1322  
Indianbrook & Wilbrook Petitioned Ditch  
Petitioned for by Marshal Helmig and Virginia Heidt**

**Office of County Commissioners  
Allen County, Ohio  
October 22, 2015 Resolution #698-15**

The Board of County Commissioners of Allen County, Ohio, met in regular session on the 22nd day of October, 2015 with the following members present: Greg Sneary, Jay Begg and W. Dan Reiff - Proxy

Commissioner Begg moved the adoption of the following:

**RESOLUTION**

**WHEREAS**, This being the day fixed by the Board for the reconvened final public hearing on the petition in the above named improvement, the Board met at the Senior Citizens Center, 3400 W. Elm Street, Lima, Ohio and conducted the hearing as it relates to Amendments #3 and #4 on the Indianbrook & Wildbrook Estates Petitioned Ditch #1322; and

**WHEREAS**, after proper examination the Board finds that due and legal notice has been given in the manner and for the length of time required by law, to all owners of land affected by said improvement; and

**WHEREAS**, the Board has made an actual view of the proposed improvement and has heard either in person or by counsel all evidence offered by any owner of land for or against the granting of the proposed improvement, or for or against the granting of any laterals, branches, spurs, or change of route, course, termini, or manner of construction described in the petition, or any application therefore; and

**WHEREAS**, the Board has given consideration to the protection of environmentally significant areas when those areas could be adversely affected by the construction of the proposed improvement and has given consideration, where necessary to alternative plans providing for that protection as well as for the construction of the proposed improvement; now therefore be it

**RESOLVED**, that the Board of Commissioners of Allen, Ohio, hereby finds that the proposed improvement petitioned for is necessary and conducive to the public welfare, and that the scope of said petition should be as follows:

**AMENDMENT #3**

Engineer and design a proposed drainage system adequate in size to alleviate the drainage problems in the watershed, as deemed necessary by the Allen County Engineer. It is envisioned that the system shall consist of a storm sewer conduit reconstruction, new storm sewer construction, waterway creation or re-construction, and open ditch reconstruction. The entire storm sewer systems located within Meadowlands and Meadow View Subdivisions shall be evaluated.

**RESOLVED**, the Board finds that the following described route and termini of the proposed improvement and of the branches, spurs and laterals thereof, and the manner of constructing the same are the best and the same are hereby adopted and prescribed by the Board as follows:

Commencing approximately 1,000 feet South of the NE corner of the NE Quarter of Section 8, T4S, R6E, Shawnee Township, Allen County, Ohio, which is also the southeast corner of Parcel No. 46-0810-01-025.000, a parcel in Gelo's First Subdivision construction in 1956. Thence adjacent to the south side of the parcels located in Meadowlands Subdivision approximately 1,600 feet west to an open ditch, thence 9,331 feet (1.77 mi.) in a meandering path north, northeasterly, and northwesterly to its confluence with the Main Channel identified in the original petition. That point being approximately 600 feet west of the center of the Brook Grove Ct. cul-de-sac. Portions of this project previously petitioned as Grundisch #784 in 1938 as well as the development of the Meadcwlands and Meadowview Subdivisions.

**AMENDMENT #4**

Engineer and design a proposed drainage system adequate in size to alleviate the drainage problems in the watershed, as deemed necessary by the Allen County Engineer. It is envisions that the system shall consist of a storm sewer conduit and minor open ditch reconstruction.

**RESOLVED**, the Board finds that the following described route and termini of the proposed improvement and of the branches, spurs and laterals thereof, and the manner of constructing the same are the best and the same are hereby adopted and prescribed by the Board as follows:

Commencing 1,125 feet west of the Northeast Corner of Section 5, T4S, R6E of Shawnee Township, Allen County, Ohio, which is also the south property line of Parcel 36-3204-01-006.000. Thence, approximately 500 feet southwesterly to an existing drainage ditch also defined as Amendment #3.

**RESOLVED**, that the Allen County Engineer be and is hereby directed to cause to be made the necessary exploration and any necessary surveying for the proposed improvement, plans for the structures, maps showing the location of the land proposed to be assessed, and profiles showing the cuttings and gradient of the improvement, and make an estimate of the cost of the construction of the improvement; which shall include actual construction cost, the cost of engineering, and the cost of notices, publication and other incidental expenses; and set proper construction stakes, and perform such other duties as required by Section 6131.14 of the Revised Code of Ohio; and be it further


**RESOLVED**, that all of the plans, maps, profiles, schedules and reports are to be prepared by the Allen County Engineer; and be it further


**RESOLVED**, that a final hearing of the said improvement is hereby adjourned to a later date to be established by the Allen County Engineer for the filing of the reports, plans, and schedules.

Commissioner Sneary seconded the resolution and upon the roll being called, the vote resulted as follows: Commissioner Sneary, Yes; Commissioner Begg, Yes; Mr. Reiff, Yes.

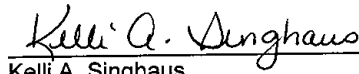
Adopted this 22nd  
day of October, 2015

**BOARD OF COUNTY COMMISSIONERS  
ALLEN COUNTY, OHIO**

  
\_\_\_\_\_  
Greg Sneary

  
\_\_\_\_\_  
Jay Begg

  
\_\_\_\_\_  
W. Dan Reiff

  
\_\_\_\_\_  
Kelli A. Singhaus  
Clerk of Board