


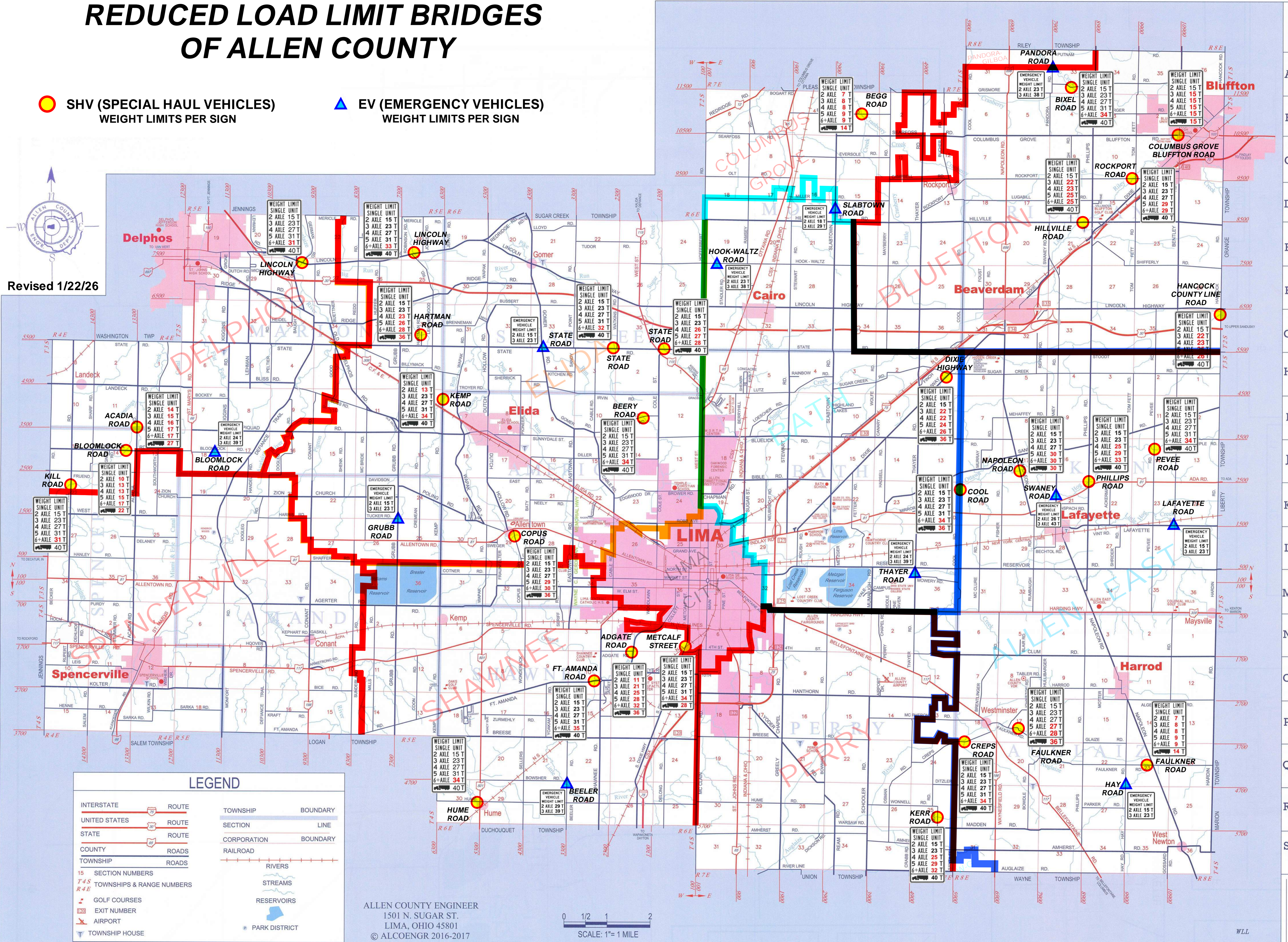
REDUCED LOAD LIMIT BRIDGES OF ALLEN COUNTY

 SHV (SPECIAL HAUL VEHICLES)
WEIGHT LIMITS PER SIGN




















 EV (EMERGENCY VEHICLES)
WEIGHT LIMITS PER SIGN



Revised 1/22/26



LEGEND

 INTERSTATE ROUTE	 TOWNSHIP BOUNDARY
 UNITED STATES ROUTE	 SECTION LINE
 STATE ROUTE	 CORPORATION BOUNDARY
 COUNTY ROADS	 RAILROAD
 TOWNSHIP ROADS	 RIVERS
 15 SECTION NUMBERS	 STREAMS
 T4S R4E TOWNSHIPS & RANGE NUMBERS	 RESERVOIRS
 GOLF COURSES	 PARK DISTRICT
 120 EXIT NUMBER	
 AIRPORT	
 TOWNSHIP HOUSE	

ALLEN COUNTY ENGINEER
1501 N. SUGAR ST.
LIMA, OHIO 45801
© ALCOENGR 2016-2017

